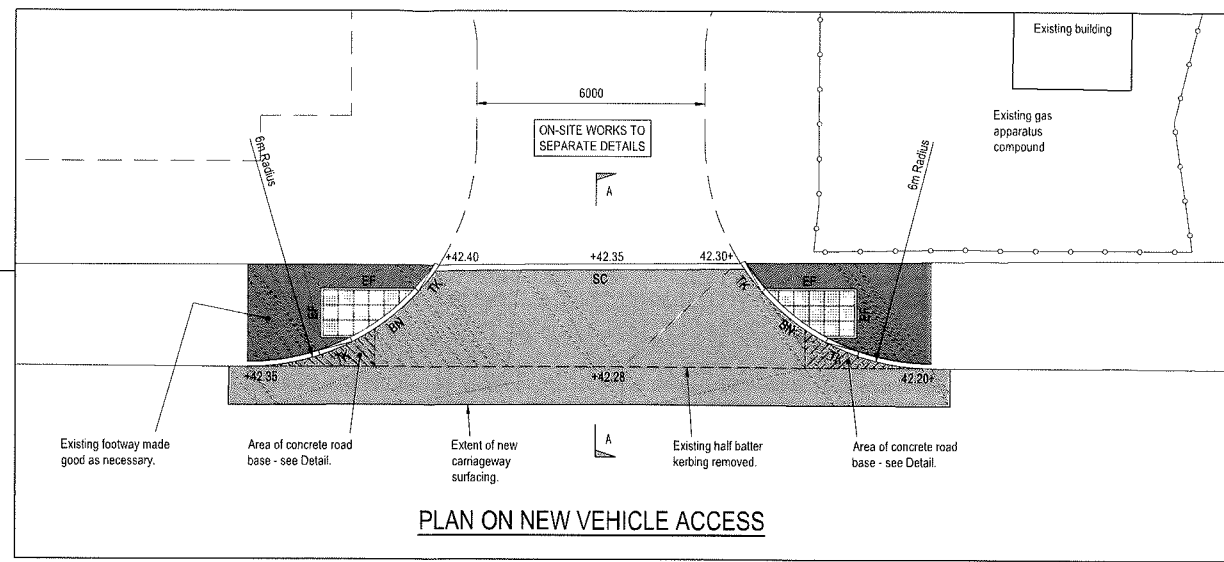
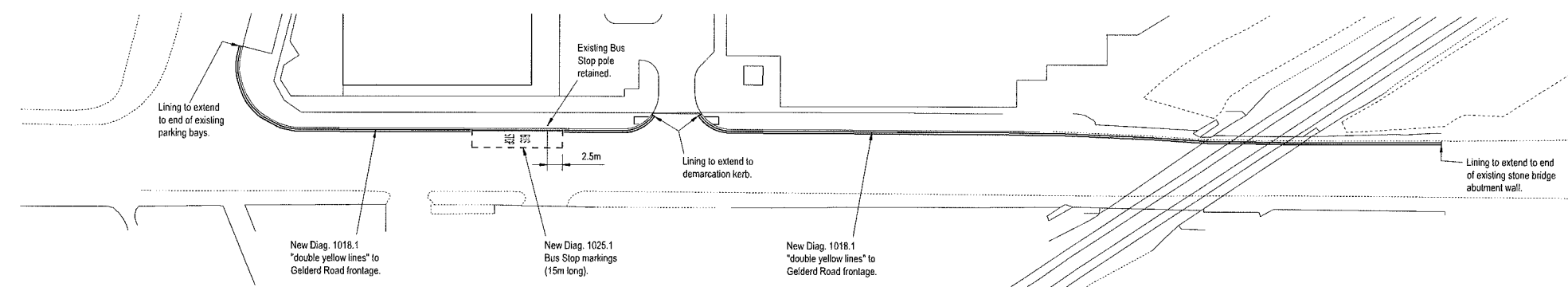


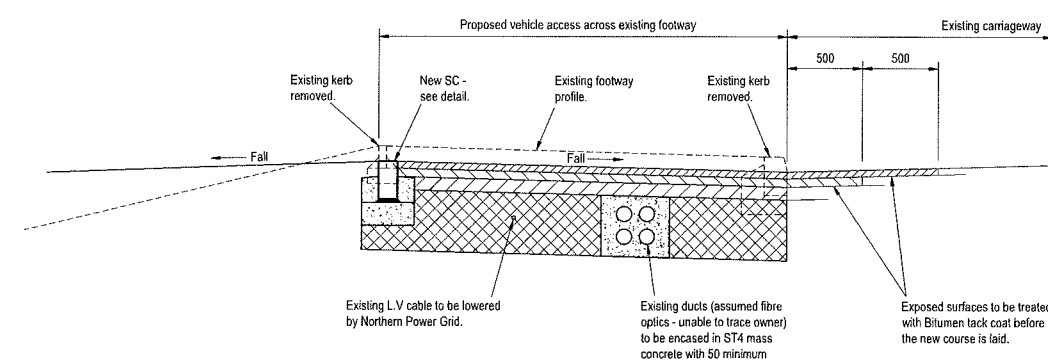
LOCATION PLAN



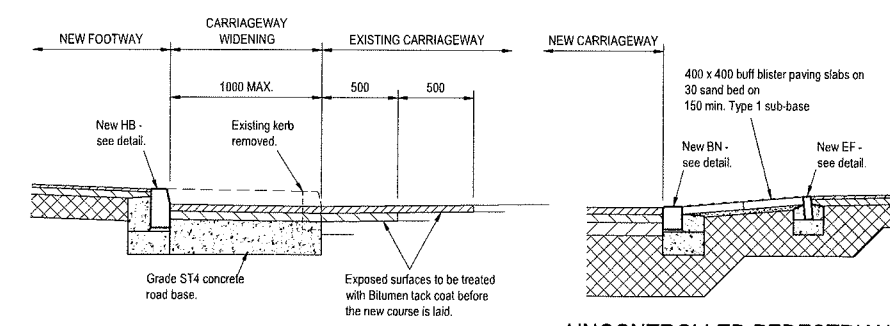
PLAN ON NEW VEHICLE ACCESS



PLAN SHOWING PROPOSED ROAD MARKINGS

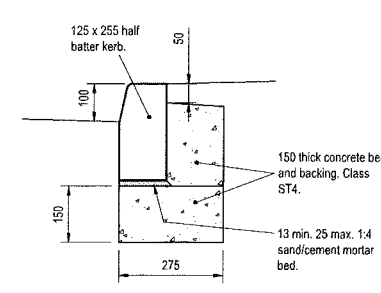


SECTION A - A

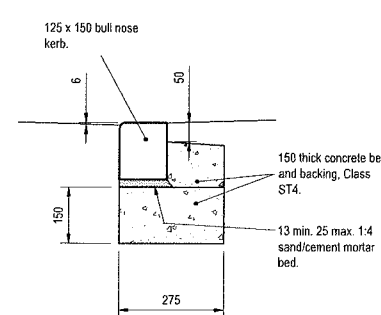


CONCRETE ROAD BASE DETAIL

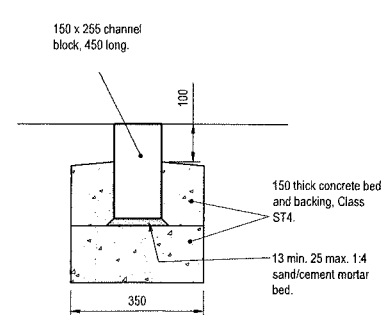
UNCONTROLLED PEDESTRIAN CROSSING DETAIL



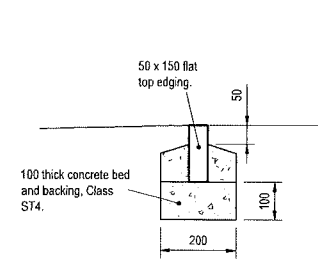
HALF BATTER KERB (HB)



BULL NOSE KERB (BN)



SQUARE CHANNEL (SC)



EDGING FLAT (EF)

INFORMATION WITHIN THIS DRAWING IS NOT NECESSARILY PRODUCED TO SCALE. ALWAYS USE FIGURED DIMENSIONS AND CO-ORDINATES - IF IN DOUBT, ASK.

NOTES

1. The formation, whether in cut or fill, shall be prepared, profiled and THOROUGHLY COMPACTED as required by clauses 612 and 616 of the Specification for Highway Works.
2. Over excavation below road formation is to be backfilled with 6F2 granular material, well compacted in layers not exceeding 225mm.
3. Blast furnace slag and limestone aggregate are not allowed in the carriageway binder course unless it is to be covered within 6 weeks.
4. No material within 450mm of the finished road surface shall be frost susceptible.

NEW SURFACING SPECIFICATIONS

TARMAC CARRIAGEWAY CONSTRUCTION

45 Surface Course	HRA to BS EN 13108-4.
55 Binder Course	0/20mm DBM to BS EN 13108-1.
85 Base Course	0/28mm DBM to BS EN 13108-1.
400 Sub-base	Type 1 granular sub-base to Specification for Highway Works Clause 803, to be free from extraneous matter.

FOOTWAY CONSTRUCTION

20 Surface Course	0/6mm DBM to BS EN 13108-1.
45 Binder Course	0/20mm DBM to BS EN 13108-1.
150 Sub-base	Type 1 granular sub-base to Specification for Highway Works Clause 803, to be free from extraneous matter.

Rec'd 23/5/2017

B	Parking restriction and Bus Stop road markings added. Existing ducts to be encased in concrete.	MW	AP	23.05.17
A	First Issue.			
REV	DESCRIPTION	SIG	CHK	DATE

PENDRAGON

HYUNDAI DEALERSHIP  
GELDERD ROAD, LEEDS

WORKS WITHIN THE HIGHWAY

**Eastwood & Partners**  
CONSULTING ENGINEERS  
St. Andrew's House  
23 Kingfield Road  
Sheffield  
S11 9AS  
Tel 0114 255 4554  
Fax 0114 255 4330

mail@eastwoodandpartners.com  
www.eastwoodandpartners.com

SCALE WHEN PLOTTED AT A1 1:500 1:100 1:25 1:10		DRAWING STATUS APPROVAL	
DRAWN MW	CHECKED AP	DATE 06-03-17	DRAWING NUMBER 39833/029
			REV B